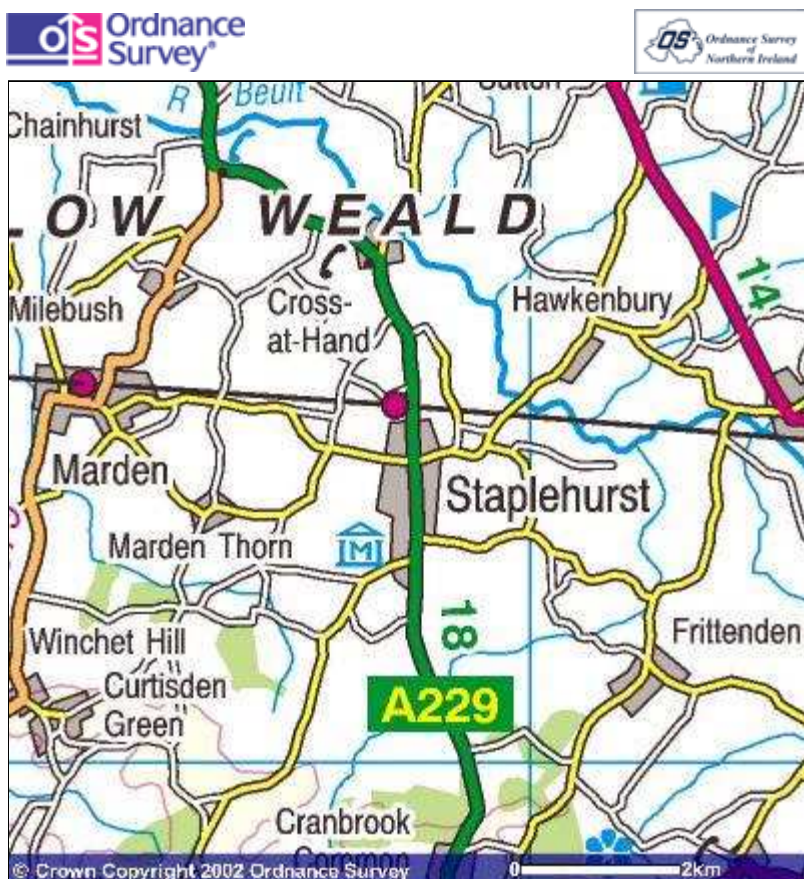
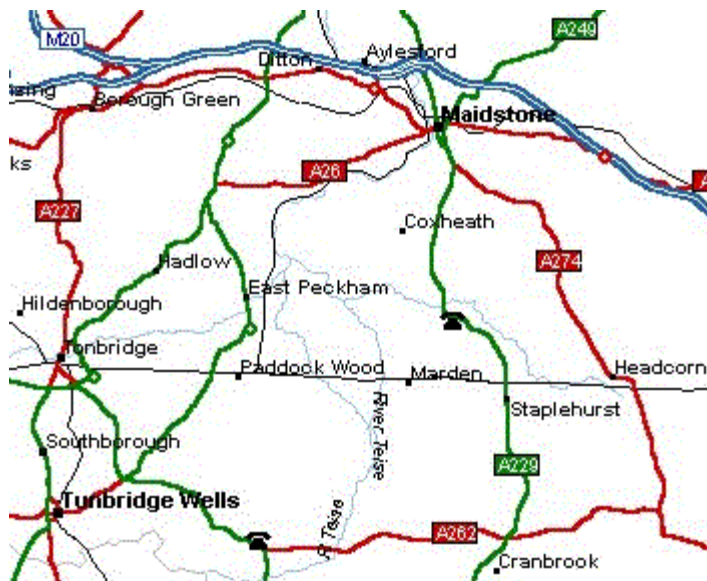


# Location of All Saints Church Staplehurst, Kent.

Staplehurst can be found on the A229 around 9.5 miles South of Maidstone, some 5 miles North of Cranbrook, and East of Tunbridge Wells.



© Crown Copyright 2002

[www.ordnancesurvey.co.uk/getamap](http://www.ordnancesurvey.co.uk/getamap)

Image produced from Ordnance Survey's [Get-a-map](http://www.ordnancesurvey.co.uk/getamap) service.  
Image reproduced with kind permission of [Ordnance Survey](http://www.ordnancesurvey.co.uk) and [Ordnance Survey of Northern Ireland](http://www.ordnancesurvey.co.uk).

## From Maidstone (North of Staplehurst)

Follow the A229 (sign posted Hastings) from Maidstone and pass through Linton, Stilebridge and Cross-at-Hand. You will enter the village from the North, your first landmark being the 50 MPH speed limit and then the railway bridge.

Carry on over the railway bridge, along the high street, straight across at the cross roads and pass the parade of shops which will be on your right.

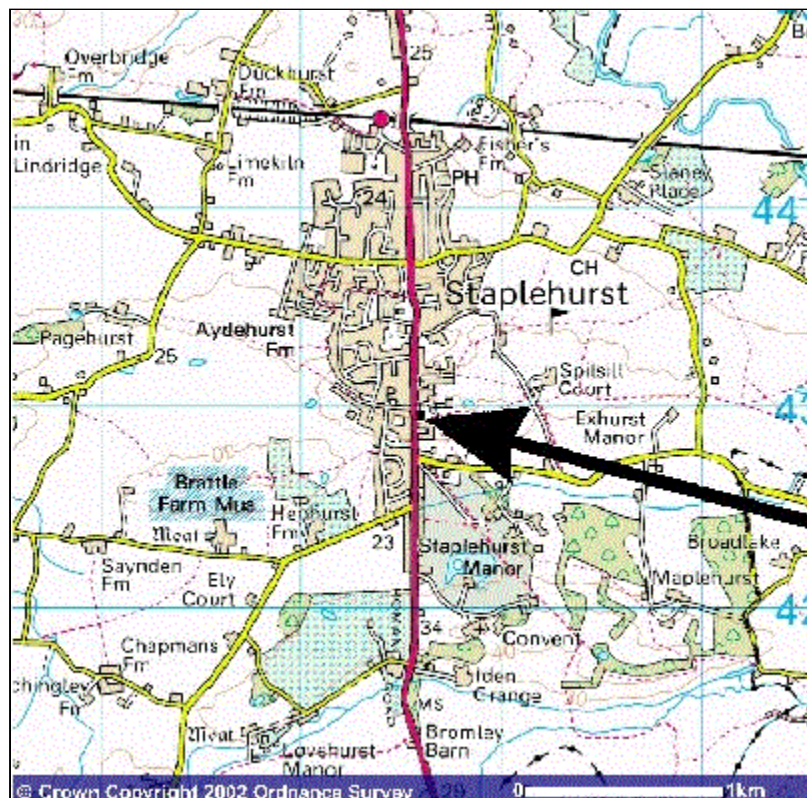
Continue past the shops and up the hill. The Church will be on your left and Bell Lane with a free car park will be on your right between the Kings Head and Bell public houses.

## From Cranbrook (South of Staplehurst)

From the Cranbrook direction you will enter the village from the South, your first landmark being the Convent and the 40 MPH speed limit (watch the new flashing speed sign).

Carry on along the road and you will see the petrol station on your right.

The Church will be visible ahead and to the right on the hill. As you climb the hill you will see the Church on your right and Bell Lane with a free car park will be on your left between the Bell and Kings Head public houses, opposite Peter Jones Opticians.



© Crown Copyright 2002

[www.ordnancesurvey.co.uk/getamap](http://www.ordnancesurvey.co.uk/getamap)

Image produced from Ordnance Survey's [Get-a-map](http://www.ordnancesurvey.co.uk/getamap) service.  
Image reproduced with kind permission of [Ordnance Survey](http://www.ordnancesurvey.co.uk) and  
[Ordnance Survey of Northern Ireland](http://www.ordnancesurvey.co.uk).